

TM

TRAVELINGMILES

PANCH KEDAR YATRA

- FIVE ABODES OF SHIVA -

11D/12N: 24,999/person



Short ITINERARY

Drive Distance: 205 km,
Time: 7-8 hours

DAY 1

Rishikesh to Sonprayag



DAY 2


*Drive from Sonprayag to Gauri
Kund and ascend to Kedarnath*

Trek Distance: 17 km,
Time: 8-9 hours

Trek Distance: 17 km,
Time: 6-7 hours,

DAY 3

*Descend from Kedarnath to
Gaurikund and Drive Back to
Sonprayag*



DAY 4

*Drive from Sonprayag to
Ransi and trek to Gaundhar*

Trek Distance: 6 km,
Drive and Time:
63km: 2 hr 3 min

Short ITINERARY

Trek Distance: 11 km,
Time: 5-6 hours

DAY 5

Gaundhar to Madhmaheshwar



DAY 6

*Madhmaheshwar to Ransi
and drive to Ukhimath*

Trek Distance: 17 km,
Time: 8-9 hours



DAY 7

*Ukhimath to Chopta, trek to
Tungnath, drive to Sagar
Village*

Trek Distance: 8.8 km,
Time: 4-6 hours,



DAY 8

Sagar to Lyuti Bugyal

Trek Distance: 8-9
km, 5-6 hrs

Short ITINERARY

Trek Distance: 12 km,
Time: 9-10 hours

DAY 9

*Lyuti Bugyal to Rudranath
and return to Lyuti Bugyal*



DAY 10

Trek from Lyuti Bugyal to Sagar Village (Overnight Stay) Trek Distance: 8-9 km,
Time: 5-6 hours

DAY 11

*Sagar to Kalpeshwar
and Drive to Badrinath*



DAY 12


Badrinath to Rishikesh

Drive Distance: 286 km; 12
13 hrs

Detailed ITINERARY

Your Panch Kedar Yatra begins in Rishikesh, the Yoga Capital of India, accessible from Delhi and other major cities. Drive along NH7 toward Sonprayag, passing Devprayag where the Bhagirathi and Alaknanda Rivers merge to form the Ganga. Follow the Alaknanda as it meets the Mandakini at Rudraprayag.

En route, visit Dhari Devi Temple if time permits, then rest overnight at Sonprayag. The journey includes sacred halts at Devprayag, Rudraprayag, Agastyamuni—linked to sage Agastya's meditation—Ukhimath, and Guptakashi, where Lord Shiva once hid from the Pandavas, making it one of the most spiritually significant points of the Panch Kedar route.



Drive Distance: 205 km

Drive Time: 6-7 hours

Altitude: 1,829 m

Day 1

Rihsikesh to Sonprayag

Today, you'll visit the sacred Kedarnath Temple. After breakfast, drive from Sonprayag to Gaurikund (7.8 km), the trek's base. Private vehicles aren't allowed beyond Sonprayag, so take a local jeep.

Visit the hot spring and Maa Parvati Temple before starting your 16 km trek along the Mandakini River.

En route, stop at Jungle Chatti, Bheem Bali, and Rambara for rest and refreshments. The final ascent passes Lin Chauli and Kedarnath Base Camp, offering glacier views and mountain peaks.

The temple, set against Kedarnath Peak and Kedar Dome, marks Lord Shiva's divine presence. Offer prayers and stay overnight at the base camp.



Day 2

Drive from Sonprayag to Gauri Kund and ascend to Kedarnath

Trek Distance: 17 km

Time: 8-9 hours

Altitude: 3,553 m

Wake up early to witness the beautiful sunrise hitting the majestic mountains at Kedarnath. The temple opens for pilgrims at 6 a.m., so you can do the Kedar Darshan today and perform the pooja rituals. Return to the base camp for breakfast and descend to Gauri Kund.

The downhill hike is comparatively easier than the uphill climb to Kedarnath. Enjoy the lush landscape around you and take small pit stops for refreshments. Upon reaching Gauri Kund, take a shared taxi to Sonprayag.

Check in to your accommodation at Sonprayag to have your dinner and restful sleep.



Day 3

Descend from Kedarnath to Gaurikund and Drive Back to Sonprayag/Phata

Trek Distance: 17 km

Time: 6-7 hours

On the fourth day, begin your journey to Madhyameshwar by traveling from Sonprayag to Ransi via Ukhimath. After breakfast, check out and drive or take a bus to Ukhimath, home to the Omkareshwar Temple—the winter seat of Kedarnath and Madhyameshwar.

Continue to Ransi, about 63 km away, taking around 2.5 hours. From Ransi, start your 6 km trek through dense Himalayan forests toward Gaundhar.

The trail passes Agtoli Dhar, river streams, and the beautiful Bheem si Gadera waterfall. Visit Devi Dhar Temple en route before reaching Gaundhar village, where you can find dhabas, enjoy dinner, and stay overnight.



Day 4

Drive from Sonprayag to
Ransi and trek to Gaundhar

Trek Distance: 6 km


Drive: 63 km

Ground floor, Alpha Tower, H.No.18, GMS Rd, near AVS Ford service, Chaman Vihar, Sewla Kalan, Niranjanpur, Dehradun, Uttarakhand 248171

Wake up to the serene mountain air and bird songs. After breakfast, begin your trek to Madhmaheshwar Temple. Descend gently to Lower Vantoli, where the Madhu Ganga and Morkhanda rivers meet, then climb to Upper Vantoli and Khaddra Khal for panoramic views.

Continue uphill along rugged forest paths to Naanu Chatti and further via Maikhamba and Kun Chatti. The trail grows steeper but rewards you with blooming rhododendrons and tranquil beauty.

On reaching the lush Bugyal of Madhmaheshwar, visit the temple where Lord Shiva's navel is worshipped. Spend the evening exploring nearby shrines and stay overnight at a lodge.



Day 5

Gaundhar to
Madhmaheshwar

Trek Distance: 11 km

Time: 5-6 hours

Ground floor, Alpha Tower, H.No.18, GMS Rd, near AVS Ford service, Chaman Vihar, Sewla Kalan, Niranjanpur, Dehradun, Uttarakhand 248171

Wake up early to enjoy the views of sunrise hitting the snow-clad mountains surrounding the Madhmaheshwar. If time permits, visit the Budha Madhmaheshwar Temple, located about 2 km on the northwest ridge of Madhmaheshwar meadow.

You can enjoy the views of Chaukhamba-Mandani Peaks from the top. An interesting fact about this temple is that devotees offer biscuits and chocolates as prasad here.



Day 6

Madhmaheshwar to Ransi
and drive to Ukhimath

Trek Distance: 17 km

Time: 8-9 hours

Ground floor, Alpha Tower, H.No.18, GMS Rd, near AVS Ford service, Chaman Vihar, Sewla Kalan, Niranjanpur, Dehradun, Uttarakhand 248171

Begin early with breakfast and drive from Ukhimath to Chopta, a scenic hour-long journey through the mountains. From Chopta, start the short yet beautiful trek to Tungnath Temple, following a stone paved zigzag trail through dense forests and meadows.

Small dhabas along the route offer tea and refreshments. As you near the temple, admire its ancient stone architecture—dedicated to Lord Shiva's arms in his bull form. Visit the nearby Ganesha temple before descending.

If time permits, continue to Chandrashila Peak (3,667 m) for stunning Himalayan views. Later, descend to Chopta and drive to Sagar Village for dinner and an overnight stay.



Day 7

Ukhimath to Chopta, trek to
Tungnath, drive to Sagar Village

Trek Distance: 9 km

Time: 4-5 hours

Ground floor, Alpha Tower, H.No.18, GMS Rd, near AVS Ford service, Chaman Vihar, Sewla Kalan, Niranjanpur, Dehradun, Uttarakhand 248171

On the eighth day of our Panch Kedar Yatra, we will start for Rudranath from Sagar Village.

Start your day early with a hearty breakfast and drive from Chopta to Sagar.

The trekking trail for Rudranath starts from an entry gate in the village.



Day 8

Sagar To Lyuti Bugyal

Trek Distance: 9 km

Time: 6 hours

Ground floor, Alpha Tower, H.No.18, GMS Rd, near AVS Ford service, Chaman Vihar, Sewla Kalan, Niranjanpur, Dehradun, Uttarakhand 248171

Start early with breakfast before trekking to Rudranath Temple. Refill water at Lyuti Bugyal, as no sources are available beyond. A steep 2 km ascent leads to Panar Bugyal, where sheep graze beneath the snowy peaks of Nanda Devi, Trishul, and Bandarpunch— creating a divine sight.

From here, trek through alpine meadows and wildflower-lined ridges to Pitradhar, the highest point. Descend toward Panj Ganga, where five streams flow in succession.

The trail narrows, offering mesmerizing mountain views. Approaching Rudranath, colorful blooms and fluttering flags welcome you. Offer prayers to Lord Shiva, then return to Lyuti Bugyal for an overnight stay



Day 9

Lyuti Bugyal to Rudranath
and return to Lyuti Bugyal

Drive Distance: 13 km

Time: 9-10 hours

Ground floor, Alpha Tower, H.No.18, GMS Rd, near AVS Ford service, Chaman Vihar, Sewla Kalan, Niranjanpur, Dehradun, Uttarakhand 248171

By the tenth day of our Panch Kedar Yatra, we have visited the four sacred shrines of Lord Shiva's bull avatar.

Wake up early and enjoy the greenery of Lyuti Bugyal before descending to Sagar Village. Retrace your steps on the downhill trail, witnessing the lovely views en route. The descent can be tiring, hence we recommend an overnight stay in Sagar.

Check into an accommodation to have your dinner and retire for the night.



Day 10

Trek from Lyuti Bugyal to Sagar Village (Overnight Stay)

Drive Distance: 8-9 km

Time: 5-6 hours

Ground floor, Alpha Tower, H.No.18, GMS Rd, near AVS Ford service, Chaman Vihar, Sewla Kalan, Niranjanpur, Dehradun, Uttarakhand 248171

Begin your day with breakfast and drive from Sagar to Urgam Valley, a 65 km journey of about 2.5 hours passing through Helang. The final stretch near Urgam is rough and rocky but leads to a lush green terraced valley.

At Devgram, park your vehicle and descend 200 meters to visit Kalpeshwar Temple, where Lord Shiva is worshipped in the form of his matted hair (जटा). This temple remains open year-round and features a serene waterfall flowing into the Kalp Ganga River.

After offering prayers, return to Devgram and continue driving to Badrinath via Helang and Joshimath for an overnight stay



Day 11

Sagar to Kalpeshwar and
Drive to Badrinath

Drive Distance: 131 km

Time: 5.5 hours

Ground floor, Alpha Tower, H.No.18, GMS Rd, near AVS Ford service, Chaman Vihar, Sewla Kalan, Niranjanpur, Dehradun, Uttarakhand 248171

The twelfth day of our Panch Kedar Yatra marks the final leg of the spiritual journey. Wake up early and, if not visited the previous day, seek blessings at Badrinath Temple

After breakfast, begin the long drive back to Rishikesh via Joshimath, Pipalkoti, Karnaprayag, Rudraprayag, and Devprayag. Enjoy the scenic landscapes of the Alaknanda River and confluences along the way

This concludes the sacred yatra to the Panch Kedar Circuit.



Day 12

Drive from Badrinath to
Rishikesh

Drive Distance: 286 km

Time: 12-13 hours

Ground floor, Alpha Tower, H.No.18, GMS Rd, near AVS Ford service, Chaman Vihar, Sewla Kalan, Niranjanpur, Dehradun, Uttarakhand 248171


Your dream destination IS JUST ONE TICKET AWAY

What's Included:

- ✓ **Stay:** Accommodation included for all days of trek
- ✓ **Transport:** Transport from Rishikesh/Haridwar to and back is included.
- ✓ **Meals:** 11 Dinners and 11 Breakfast are included
- ✓ **Forest Entry and Permits:** All required fuel charges, tolls, forest entry fees, and permits are covered.
- ✓ **Trek Leader:** A qualified, professional mountaineering-certified trek leader will accompany you.
- ✓ **Emergency Kit:** First aid medical kits, oxygen cylinders, and stretchers are provided for safety.
- ✓ **Trek Certificate & HDT Badges:** Receive a trek certificate and HDT badges to celebrate your adventure.
- ✓ **GST (5%):** Mandatory and included in the package cost.

What's NOT Included:

- ✗ Meals during transfer
- ✗ Any expenses not mentioned in the inclusion
- ✗ For backpack offloading additional fee will be charged
- ✗ Any expenses arising from emergencies during the trek
- ✗ Any personal expenses






Cancellation POLICY

If cancellations are made 30 days before the start date of the trip, 25% of total tour cost will be charged as cancellation fees.

If cancellations are made 15-30 days before the start date of the trip, 50% of total tour cost will be charged as cancellation fees.

If cancellations are made within 0-15 days before the start of the trip, 100% of total tour cost will be charged as cancellation fees.



Terms and CONDITIONS

- 30% of payment is to be made in advance at the time of booking the trek. The last date of the booking will be closed 7 days prior. Payment is to be made by cash/bank transfer/UPI in favor of Himalayan Dream Treks
 - If treks get canceled for any reason then Payment for this trip will be adjusted against any further trips.
-

ACCOUNT HOLDER: Traveling Miles

BANK: Yes Bank

ACCOUNT NUMBER: 151020700000074

IFSC: YESB0001510

ACCOUNT TYPE: CURRENT

UPI ID: travelingmilesofficial@ybl



paytm



Pay

BHIM